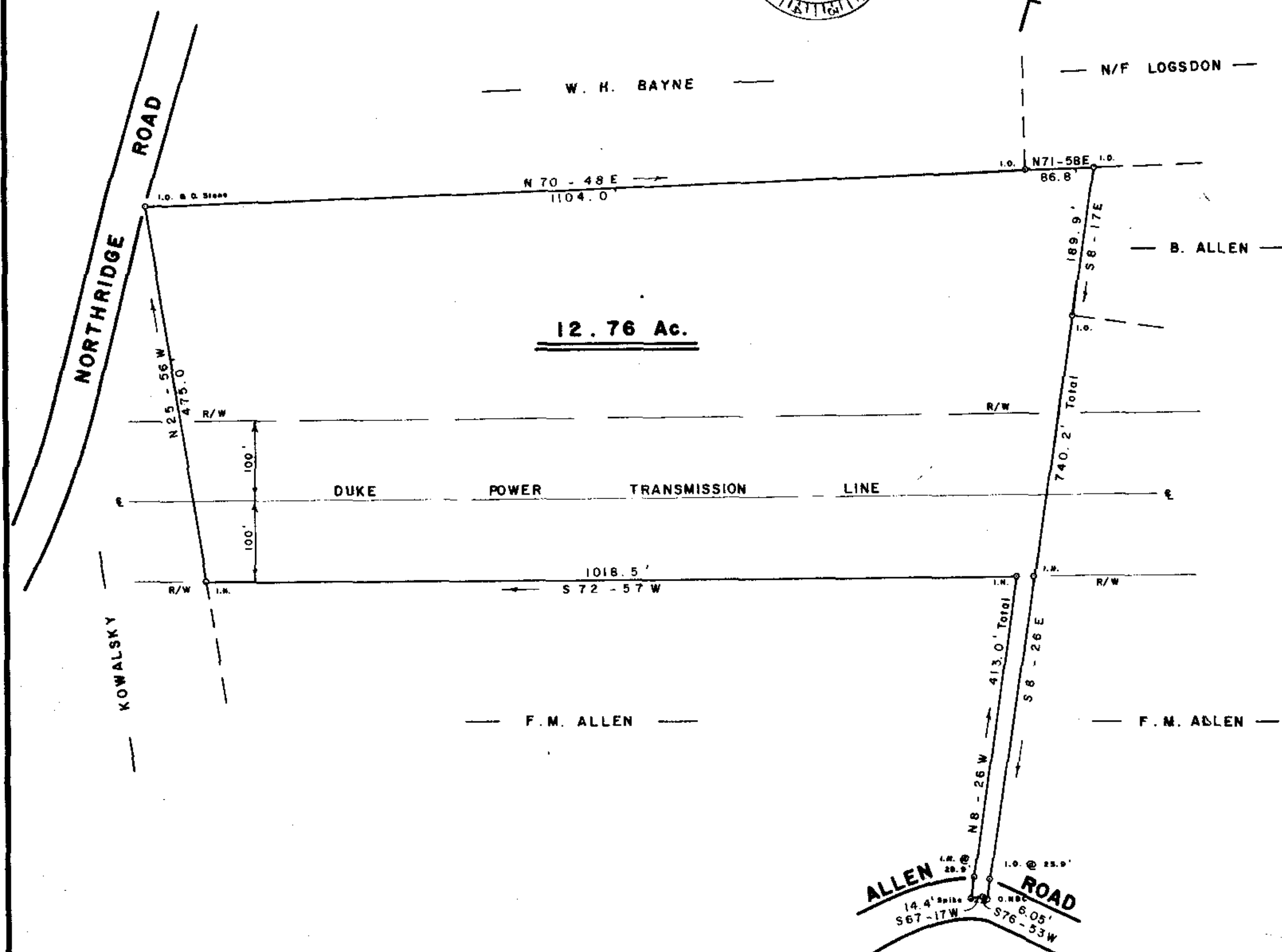




Legend: I.O. --- Old Iron Pin  
I.N. --- New Iron Pin  
O.N.C. --- Old Nail & Cap



Location Map N.T.S.



MAY 15 1985

11-P-14

34639 ✓

# SURVEY FOR W. H. BAYNE

## NORTH OF TRAVELERS REST GREENVILLE CO.

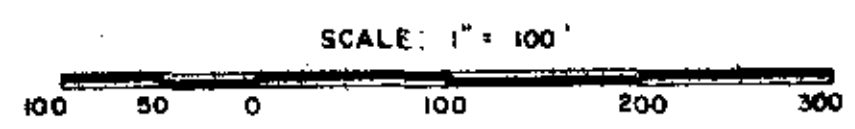
### SOUTH CAROLINA

APRIL 15, 1985



W. R. WILLIAMS, JR.  
ENGR./SURVEYOR, 190.  
P. E. & L. S. No. 3979  
15 S. MAIN STREET  
TRAVELERS REST, S. C.  
29890

F.S. 79



681.4 - 1 - Pt. # 10.1

I hereby certify that the accuracy of the field survey and the area calculation was determined by the method of area calculation.

*W. R. Williams, Jr.* P.E. & L.S. No. 3979